










# VILAS COUNTY ZONING MAP

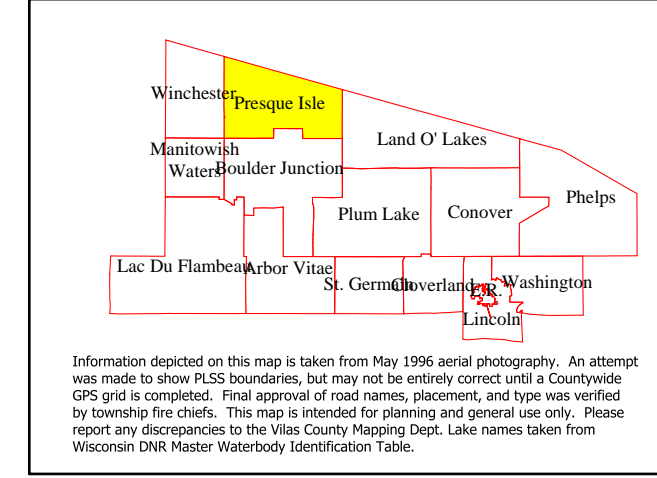
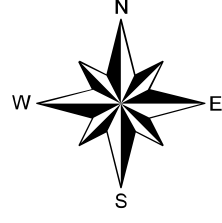
## Van Vliet Lake in the Town of Presque Isle


















As of July 30, 2006

\*The Vilas County Zoning and Planning Department is responsible for enforcing the Shoreline Zoning Area shown on this map.

ZONING DISTRICTS	
	Single Family Residential
	Multi-Family Residential
	General Business
	Community Business
	Recreation
	Industrial
	Forestry
	Agriculture
	All-Purpose

THIS MAP IS PROVIDED COURTESY OF VILAS COUNTY AND IS TO BE USED FOR REFERENCE PURPOSES ONLY. VILAS COUNTY MAKES EVERY EFFORT TO PRODUCE AND PUBLISH THE MOST ACCURATE AND CURRENT INFORMATION POSSIBLE. NO WARRANTIES, EXPRESSED OR IMPLIED, ARE PROVIDED FOR THE DATA PROVIDED. ITS USE, OR ITS INTERPRETATION, VILAS COUNTY DOES NOT GUARANTEE THE ACCURACY OF THE MATERIAL CONTAINED HEREIN AND IS NOT RESPONSIBLE FOR ANY MISUSE OR MISREPRESENTATION OF THIS INFORMATION OR ITS DERIVATIVES. THIS MAP DOES NOT REPRESENT A SURVEY.



LEGEND	
	Federal Highway
	State Highway
	County Highway
	Town Roads
	Private Roads
	Forest Roads
	Other Roads
	Airport Runways
	Indian/Tribal Roads
	Section Lines
	Parcel Lines
	Bridges
	Waterbody
	Shoreland Zoning Area
	*1000' Around Lakes
	*300' Around Streams
	Zoning District Boundary

